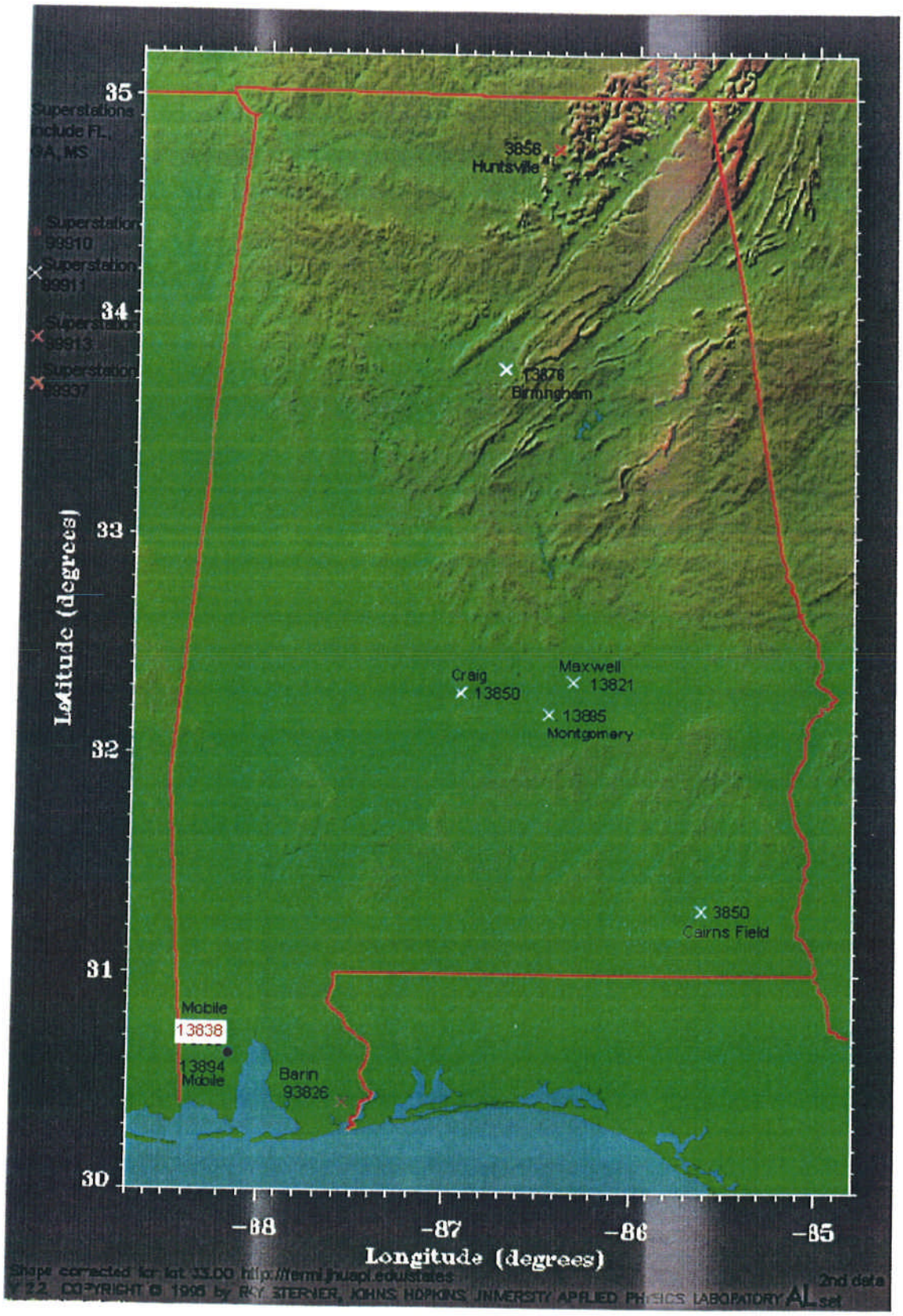
35
34
33
32
31
30
Latitude (degrees)
-88
-87
-86
-85
Longitude (degrees)
3856
Huntsville
13876
Birmingham
Craig
13850
Maxwell
13821
13885
Montgomery
3850
Cairns Field
Mobile
13838
13894
Mobile
Barin
93826
2nd data
set

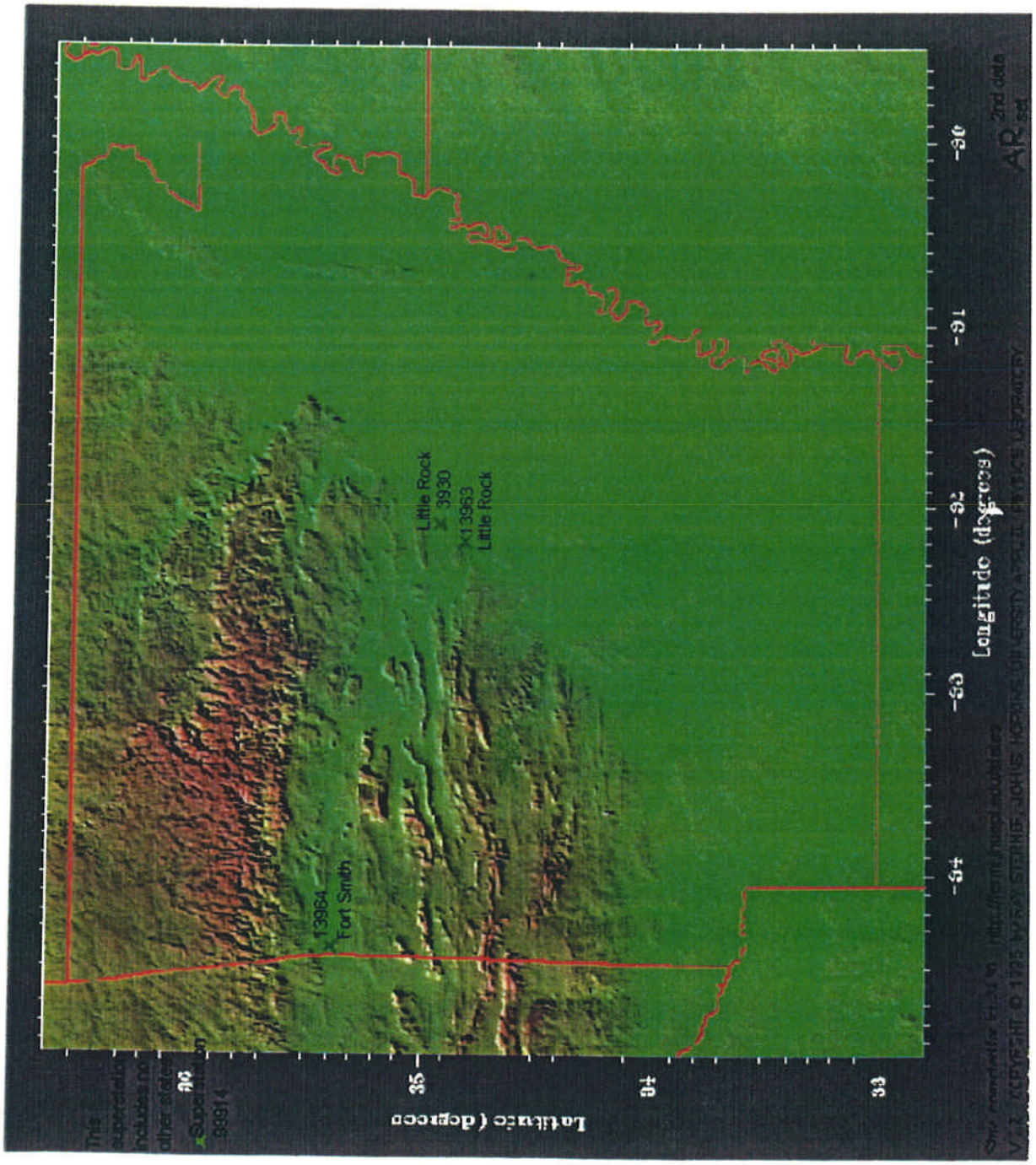
Latitude (degrees)
Longitude (degrees)
Little Rock
3930
13963
Little Rock
13964
Fort Smith
AR 2nd data set

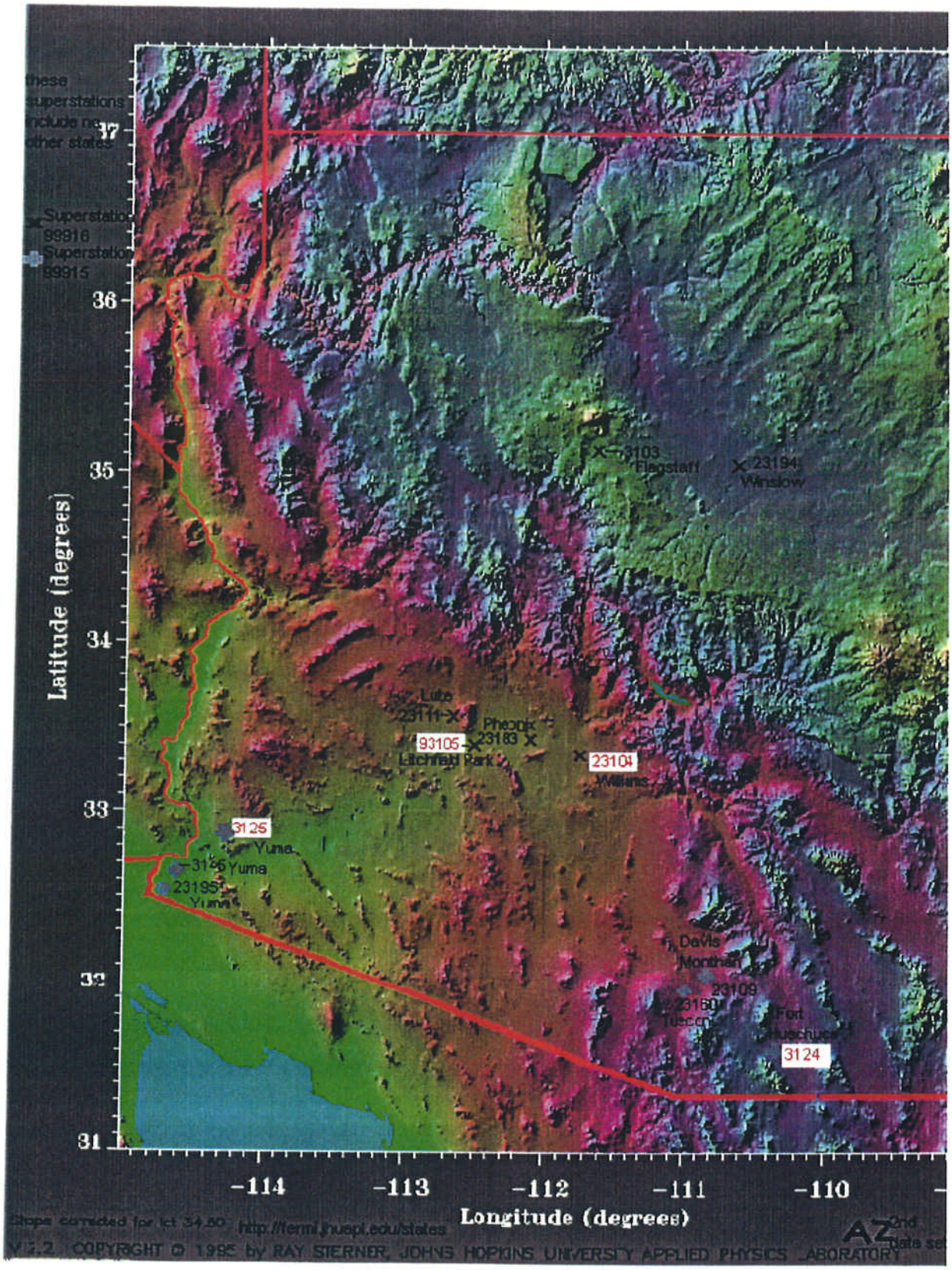
these
superstations
include ne
other states
Superstation
99916
Superstation
99915
37
36
35
34
33
32
31
Latitude (degrees)
3103
Flagstaff
23194
Winslow
Lute
23111
Phoenix
23183
93105
Litchfield Park
23104
Williams
3125
Yuma
3126
Yuma
23195
Yuma
Davis
Monthan
23109
23160
Tucson
Fort
Huachuca
3124
-114
-113
-112
-111
-110
Longitude (degrees)
Slope corrected for lat 34.60
http://fermi.jhuapl.edu/states
AZ
2nd
data set
V2.2 COPYRIGHT © 1995 by RAY STERNER, JOHNS HOPKINS UNIVERSITY APPLIED PHYSICS LABORATORY

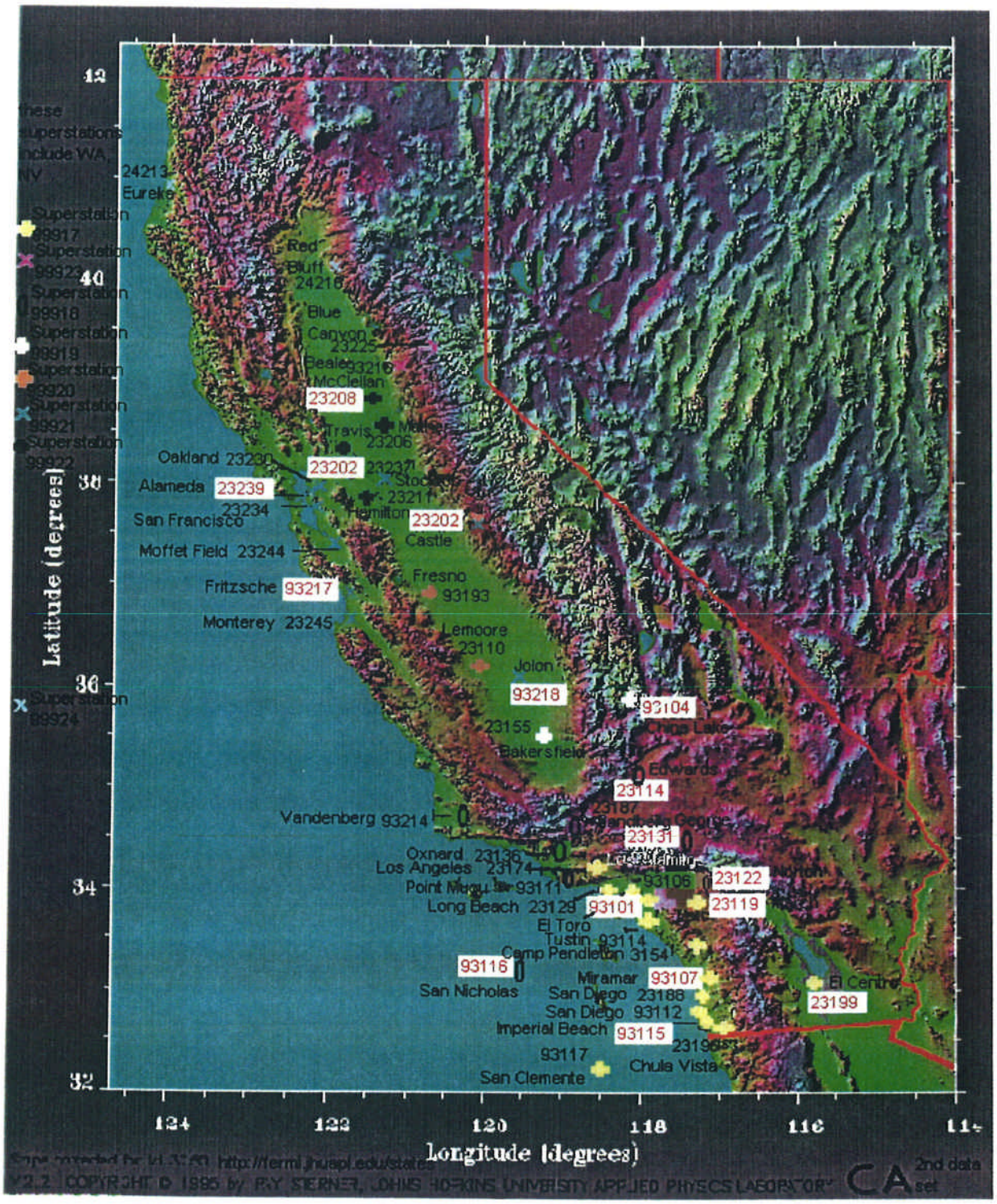
Latitude (degrees)
Longitude (degrees)
42
40
38
36
34
32
124
122
120
118
116
114
24213
Eureka
Red Bluff 24216
Blue Canyon 23225
Beale 23216
McClellan
23208
Travis
23206
Oakland 23230
23202
Alameda 23239
23234
San Francisco
Hamilton
23202
Castle
Moffet Field 23244
Fritzsche 93217
Fresno
93193
Monterey 23245
Lemoore
23110
Jolon
93218
93104
23155
Bakersfield
Edwards
23114
Vandenberg 93214
23131
Oxnard 23136
Los Angeles 23174
Point Mugu 93111
93106
23122
Long Beach 23129
93101
23119
El Toro
Tustin 93114
Camp Pendleton 3154
93116
San Nicholas
Miramar 93107
San Diego 23188
San Diego 93112
Imperial Beach 93115
93117
San Clemente
Chula Vista
El Centro
23199
Superstation 99917
Superstation 99918
Superstation 99919
Superstation 99920
Superstation 99921
Superstation 99922
Superstation 99924
2nd data set
CA


Latitude (degrees)
41
40
39
38
37
-108
-106
-104
-102
Longitude (degrees)
Denver
23012
23062
Denver
USAF Academy
93065
93037
Colorado Springs
Pueblo
93058
23061
Alamosa
2nd data set


14740
Hartford
Bridgeport
94702
42.0
41.8
41.6
41.4
41.2
41.0
Latitude (degrees)
-73.5
-73.0
-72.5
-72.0
Longitude (degrees)
CT 2nd data set

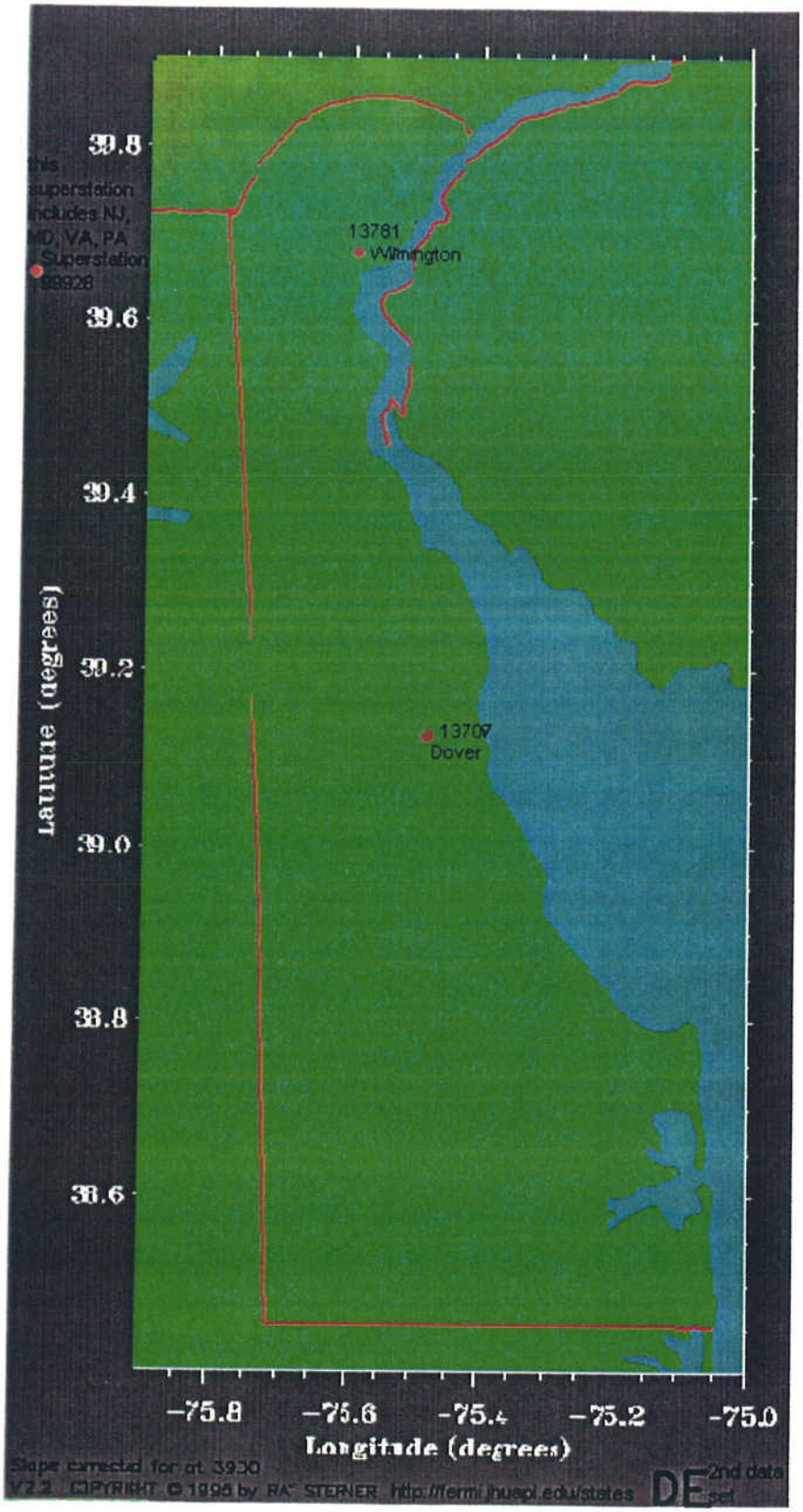
39.8
39.6
39.4
39.2
39.0
38.8
38.6
Latitude (degrees)
13781
Wilmington
13707
Dover
-75.8
-75.6
-75.4
-75.2
-75.0
Longitude (degrees)
Slope corrected for at 3930
V2.2 COPYRIGHT © 1996 by RA STERNER http://fermi.jhuapl.edu/states
DE
2nd data set

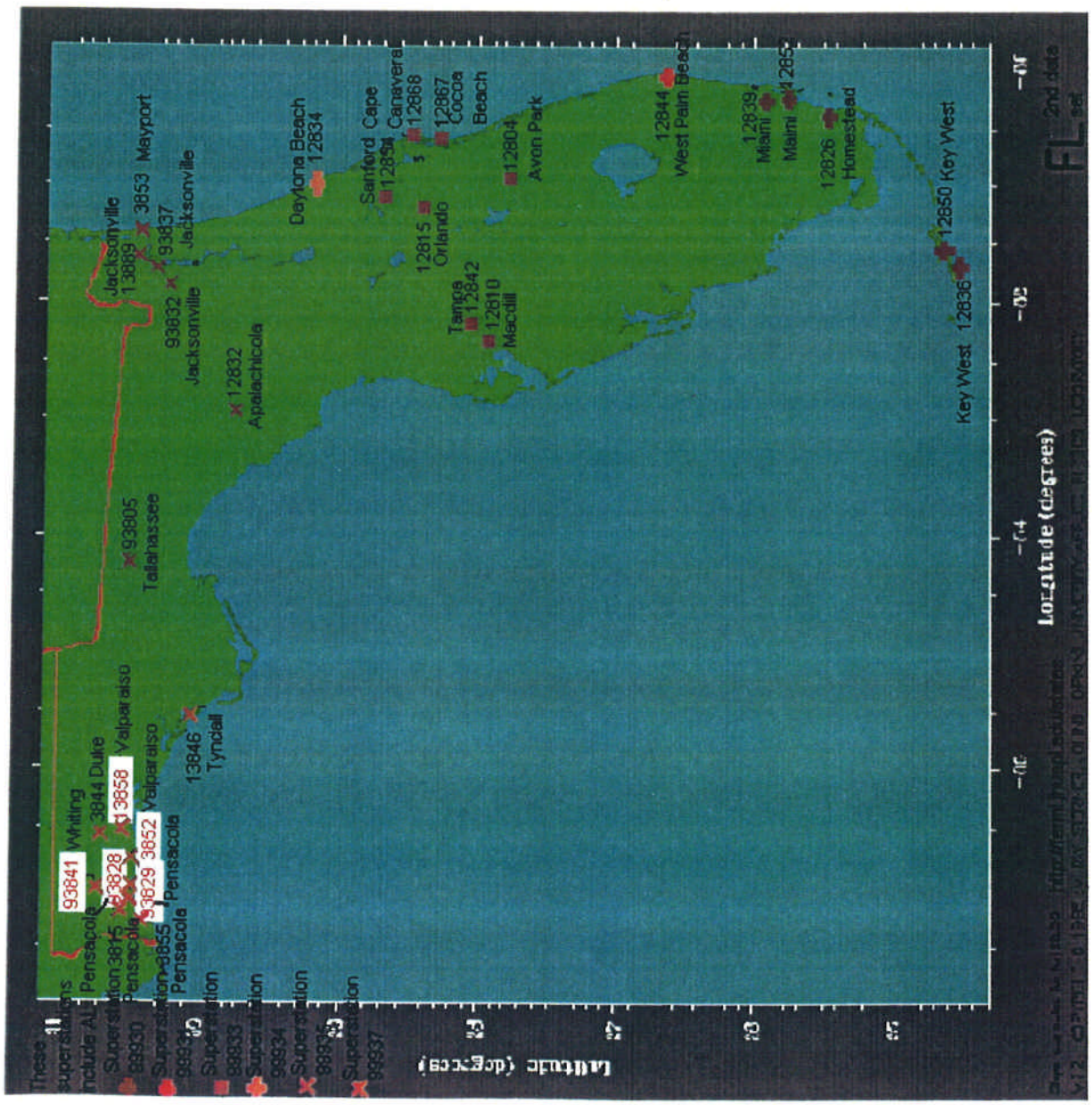

Longitude (degrees)
Latitude (degrees)
Jacksonville
Mayport
Daytona Beach
Sanford Cape
Canaveral
Cocoa Beach
Orlando
Avon Park
Tampa
Macdill
Key West
Homestead
Miami
West Palm Beach
Apalachicola
Tallahassee
Valparaiso
Pensacola
Whiting
Duke
Tyndall

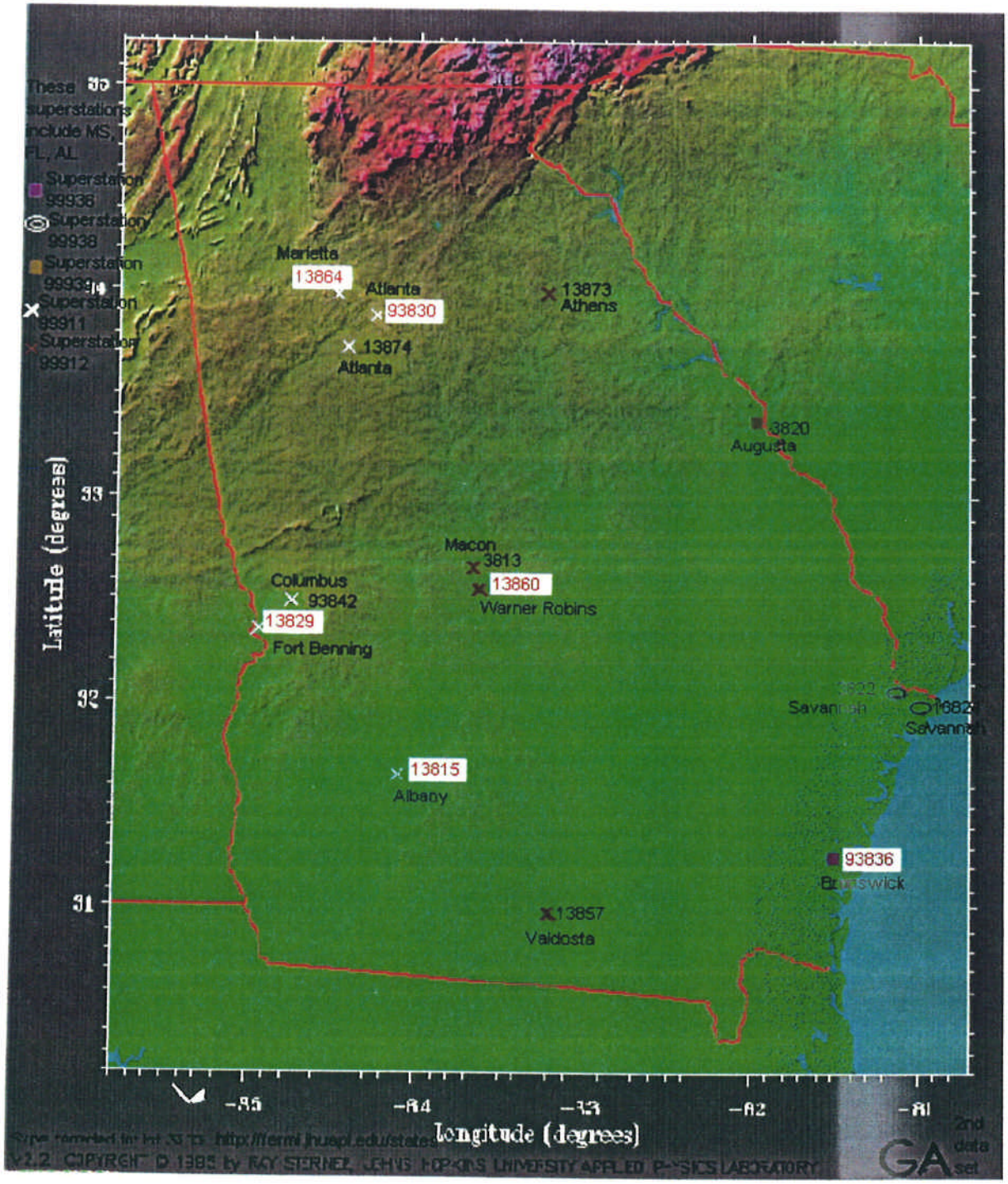
These superstations include MS, FL, AL
Superstation 99936
Superstation 99938
Superstation 99939
Superstation 99911
Superstation 99912
Marietta
13864
Atlanta
93830
13874
Atlanta
13873
Athens
3820
Augusta
Macon
3813
13860
Warner Robins
Columbus
93842
13829
Fort Benning
Savannah
Savannah
13815
Albany
93836
Brunswick
13857
Valdosta
Latitude (degrees)
Longitude (degrees)
-85
-84
-83
-82
-81
2nd data set
GA


43.5
43.0
42.5
42.0
41.5
41.0
40.5
Latitude (degrees)
-96
-95
-94
-93
-92
-91
-90
Longitude (degrees)
14943
Sioux City
14933
Des Moines
94910
Waterloo
2nd data set
IA


This superstation includes no other states
Superstation 99943
48
46
44
42
Latitude (degrees)
24131
Boise
24106
Mountain Home
24156
Pocatello
−117
−116
−115
−114
−113
−112
−111
Longitude (degrees)
2nd data set
V 2.2 COPYRIGHT © 1995 by RAY STERNER, JOHNS HOPKINS UNIVERSITY APPLIED PHYSICS LABORATORY

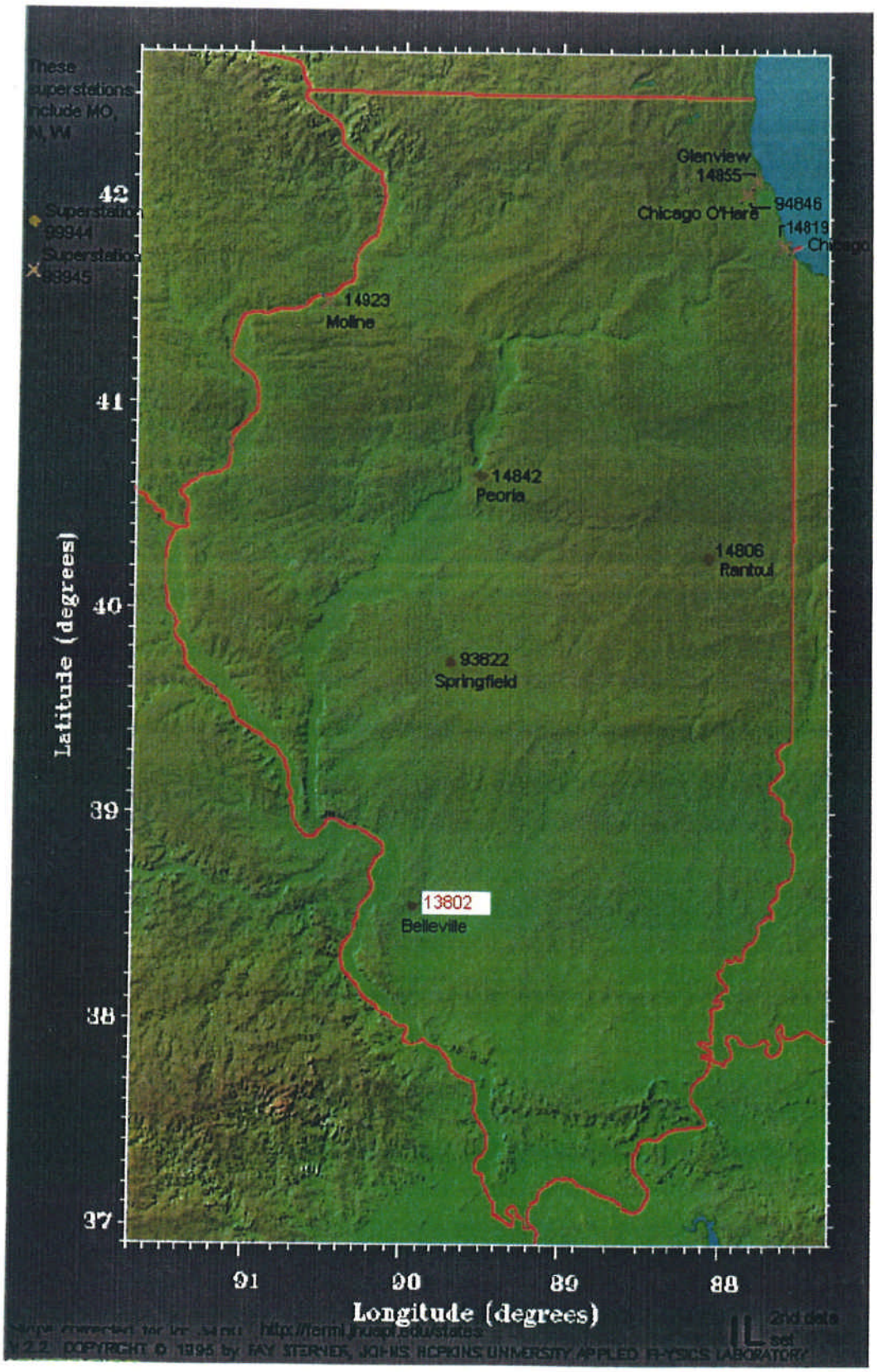
These superstations include MO, IN, WI
Superstation 99944
Superstation 93945
Glenview 14855
Chicago O'Hare
94846
14819
Chicago
14923 Moline
14842 Peoria
14806 Rantoul
93822 Springfield
13802 Belleville
42
41
40
39
38
37
Latitude (degrees)
91
90
89
88
Longitude (degrees)
2nd data set
COPYRIGHT © 1995 by FAY STERNES, JOHNS HOPKINS UNIVERSITY APPLIED PHYSICS LABORATORY

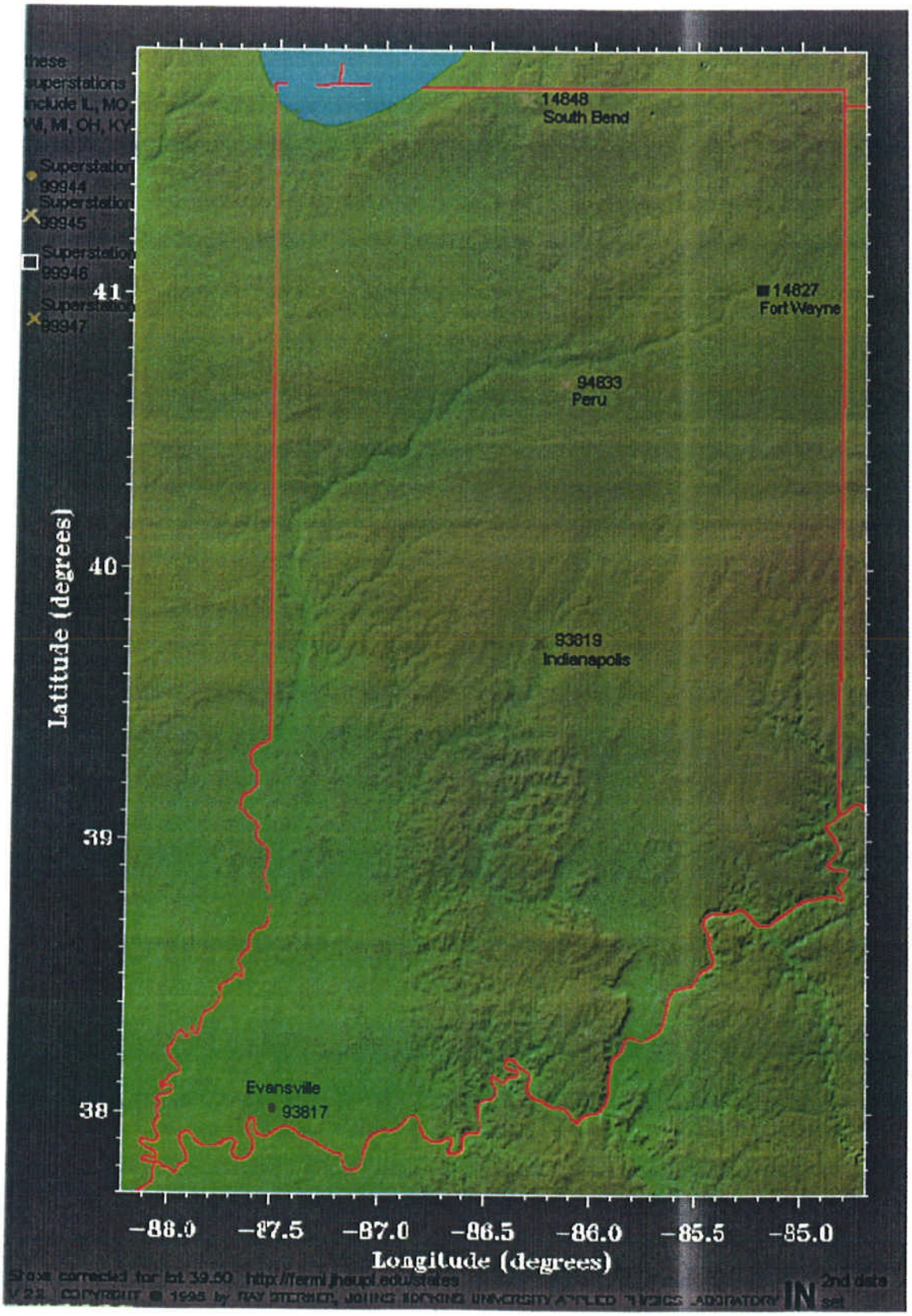
these
superstations
include IL, MO,
WI, MI, OH, KY
Superstation
99944
Superstation
99945
Superstation
99946
Superstation
99947
14848
South Bend
14827
Fort Wayne
94833
Peru
93819
Indianapolis
Evansville
93817
41
40
39
38
Latitude (degrees)
-88.0
-87.5
-87.0
-86.5
-86.0
-85.5
-85.0
Longitude (degrees)
IN



Latitude (degrees)
40.0
39.5
39.0
38.5
38.0
37.5
37.0
Longitude (degrees)
-102
-100
-98
-96
13921
Fort Leavenworth
93909
Olathe
13996
Topeka
13920
Forbes
13947
Fort Riley
13984
Concordia
13922
Salina
3923
McConnel
Wichita
3928
93905
Hutchinson
13985
Dodge City
KS
2nd data set

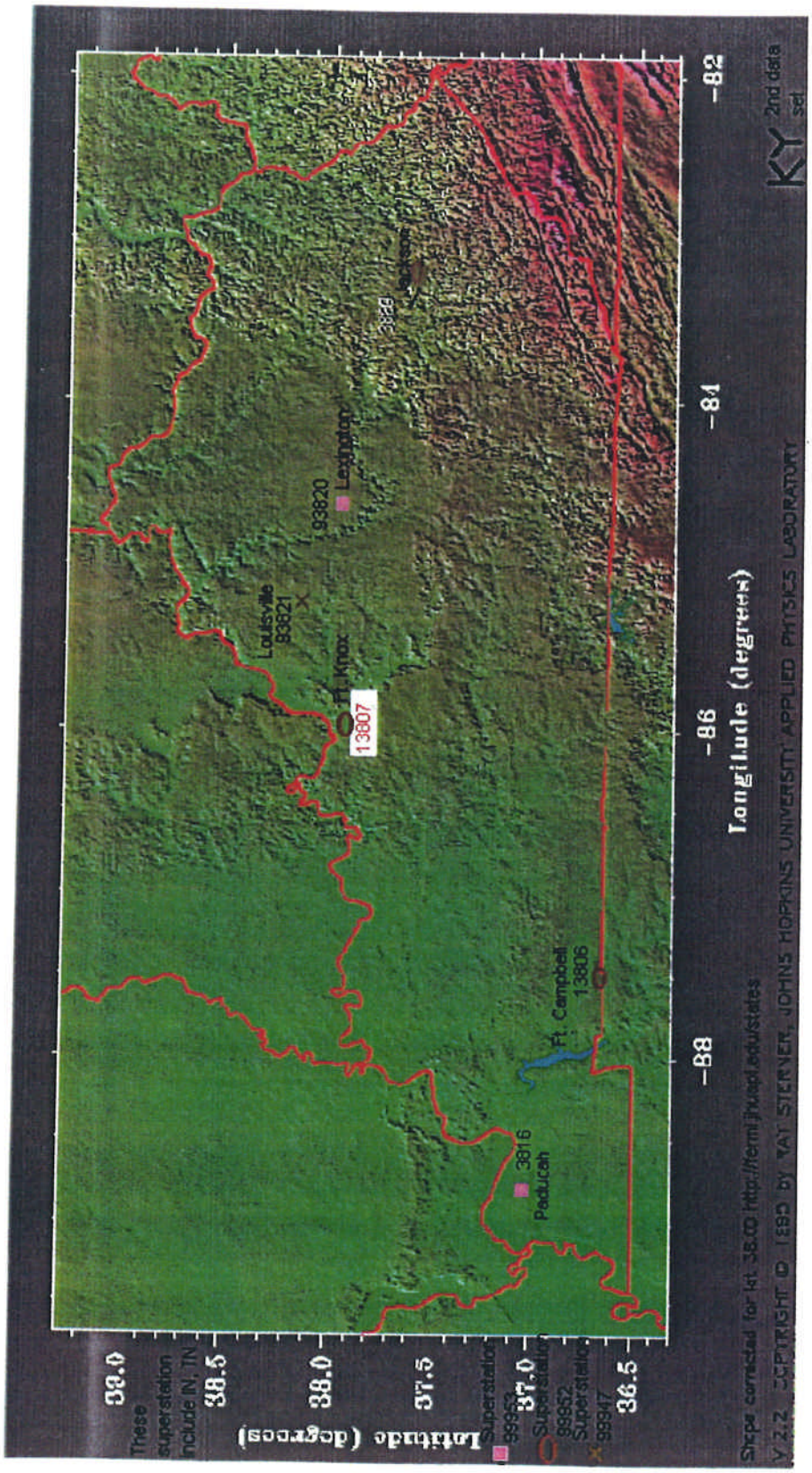

Latitude (degrees)
39.0
38.5
38.0
37.5
37.0
36.5
Longitude (degrees)
-88
-86
-84
-82
Paducah
3816
Ft. Campbell
13806
Ft. Knox
13807
Louisville
93821
Lexington
93820
Superstation
99952
Superstation
99947
These superstation include IN, TN
Shape corrected for lat. 38.00 http://fermi.jhuapl.edu/states
V 2.2 COPYRIGHT © 1995 by RAY STERNER, JOHNS HOPKINS UNIVERSITY APPLIED PHYSICS LABORATORY
KY
2nd data set

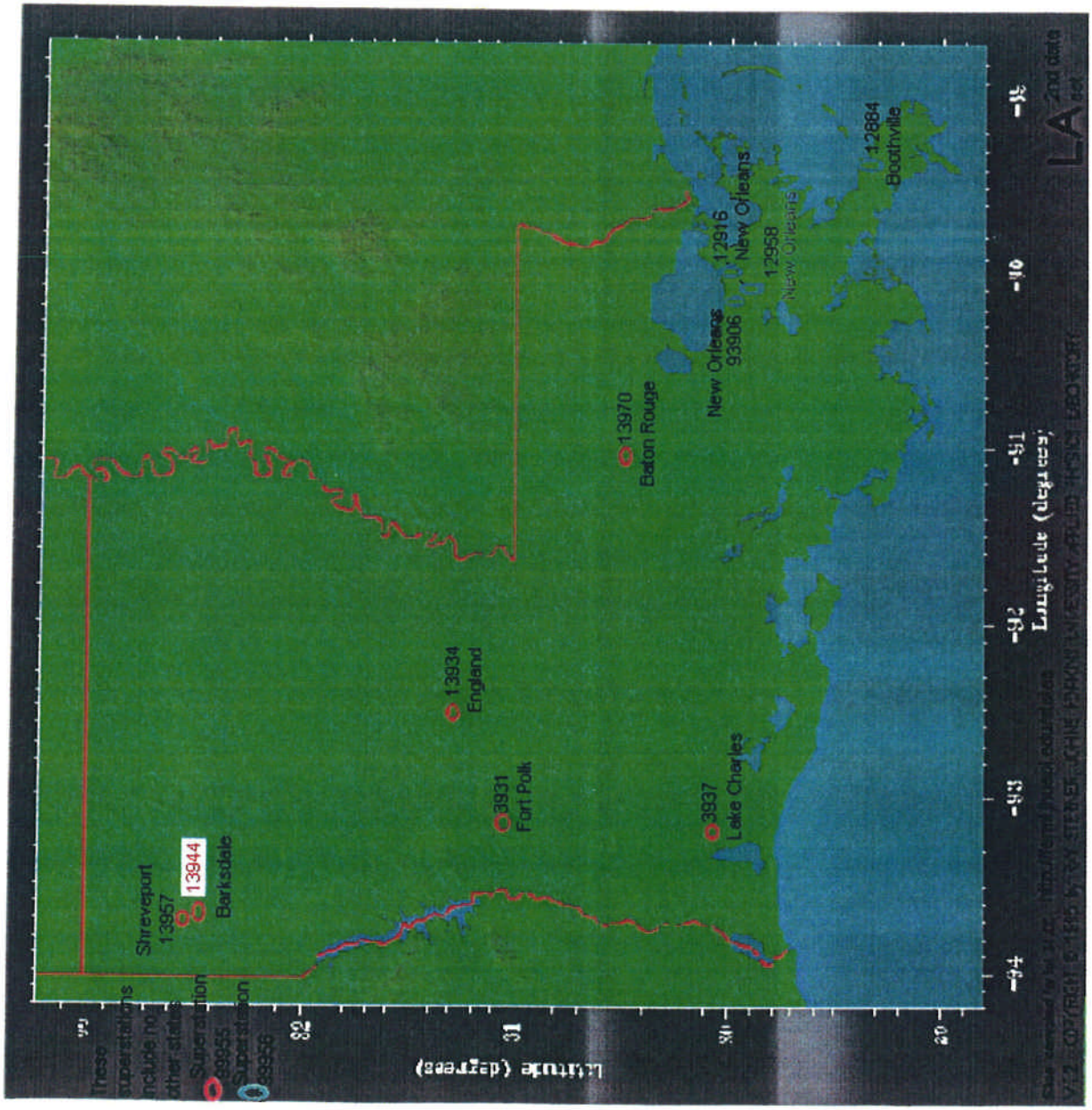
Shreveport
13957
13944
Barksdale
13934
England
3931
Fort Polk
13970
Baton Rouge
New Orleans
93906
12916
New Orleans
12958
New Orleans
12884
Boothville
3937
Lake Charles
Latitude (degrees)
Longitude (degrees)

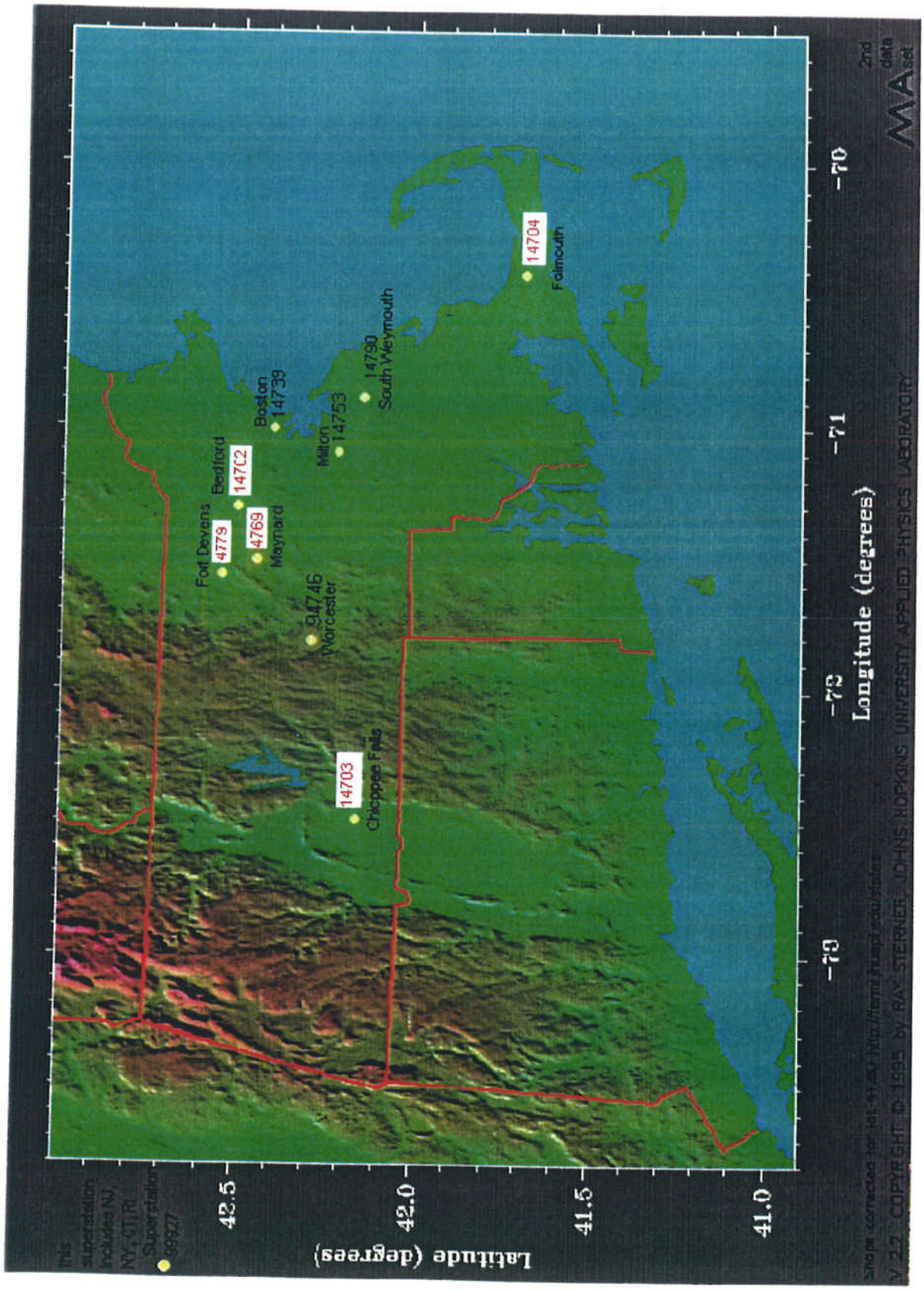

Latitude (degrees)
42.5
42.0
41.5
41.0
Longitude (degrees)
-73
-72
-71
-70
this superstation includes NJ, NY, CT, RI
Superstation 99927
14703
Chicopee Falls
94746
Worcester
Fort Devens
4779
4769
Maynard
Bedford
14702
Boston
14739
Milton
14753
14790
South Weymouth
14704
Falmouth
2nd data set
MA


This superstation includes DE, NJ, PA, VA
Superstation 99938
39.5
39.0
38.5
38.0
Latitude (degrees)
-79
-78
-77
-76
-75
Longitude (degrees)
13701
Aberdeen
Baltimore
93721
Meade
93738
Washington DC
Anacostia
13751
13752
Annapolis
13743
13710
Washington DC
13705
Andrews
13721
Patuxent

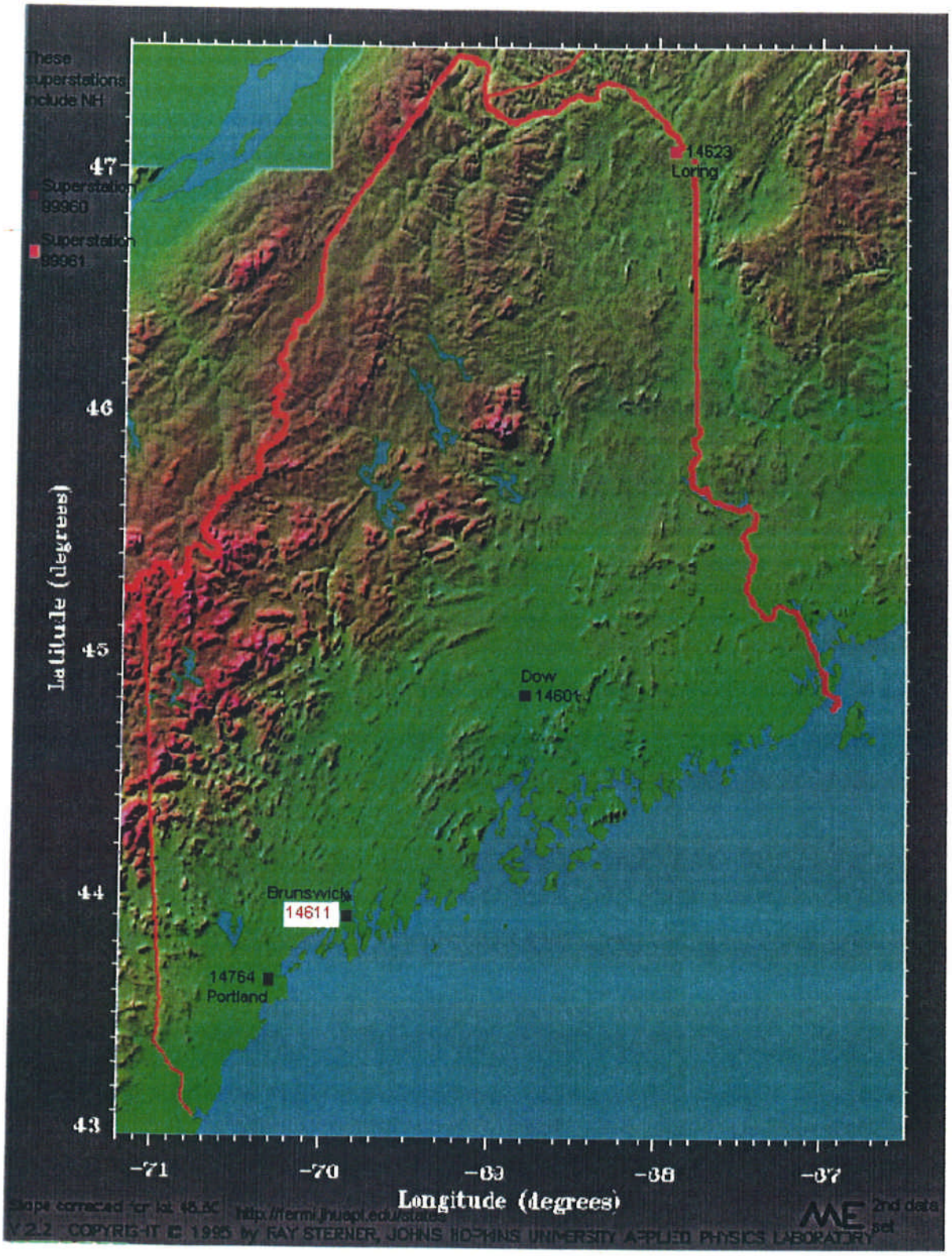
These superstations include NH
Superstation 99960
Superstation 99961
14623
Loring
Dow
14601
Brunswick
14611
14764
Portland
47
46
45
44
43
Latitude (degrees)
-71
-70
-69
-68
-67
Longitude (degrees)
2nd data set
COPYRIGHT © 1995 by RAY STERNER, JOHNS HOPKINS UNIVERSITY APPLIED PHYSICS LABORATORY

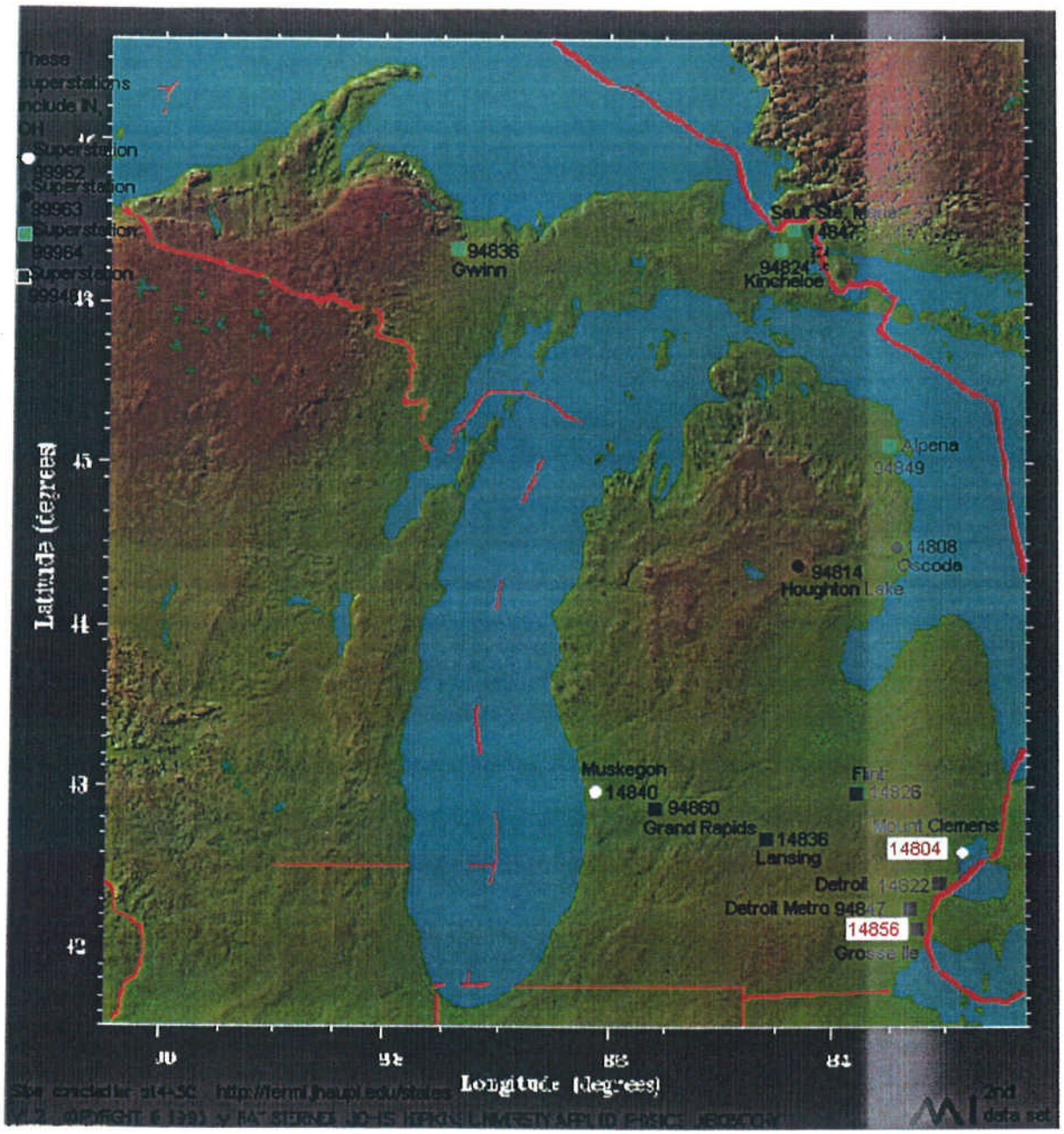
These Superstations include IN, OH
Superstation 99962
Superstation 99963
Superstation 99964
Superstation
94836
Gwinn
94824
Kincheloe
Alpena
94849
14808
Oscoda
94814
Houghton Lake
Muskegon
14840
94860
Grand Rapids
14836
Lansing
Flint
Mount Clemens
14804
Detroit 14822
Detroit Metro 94847
14856
Grosse Ile
Latitude (degrees)
Longitude (degrees)
2nd data set