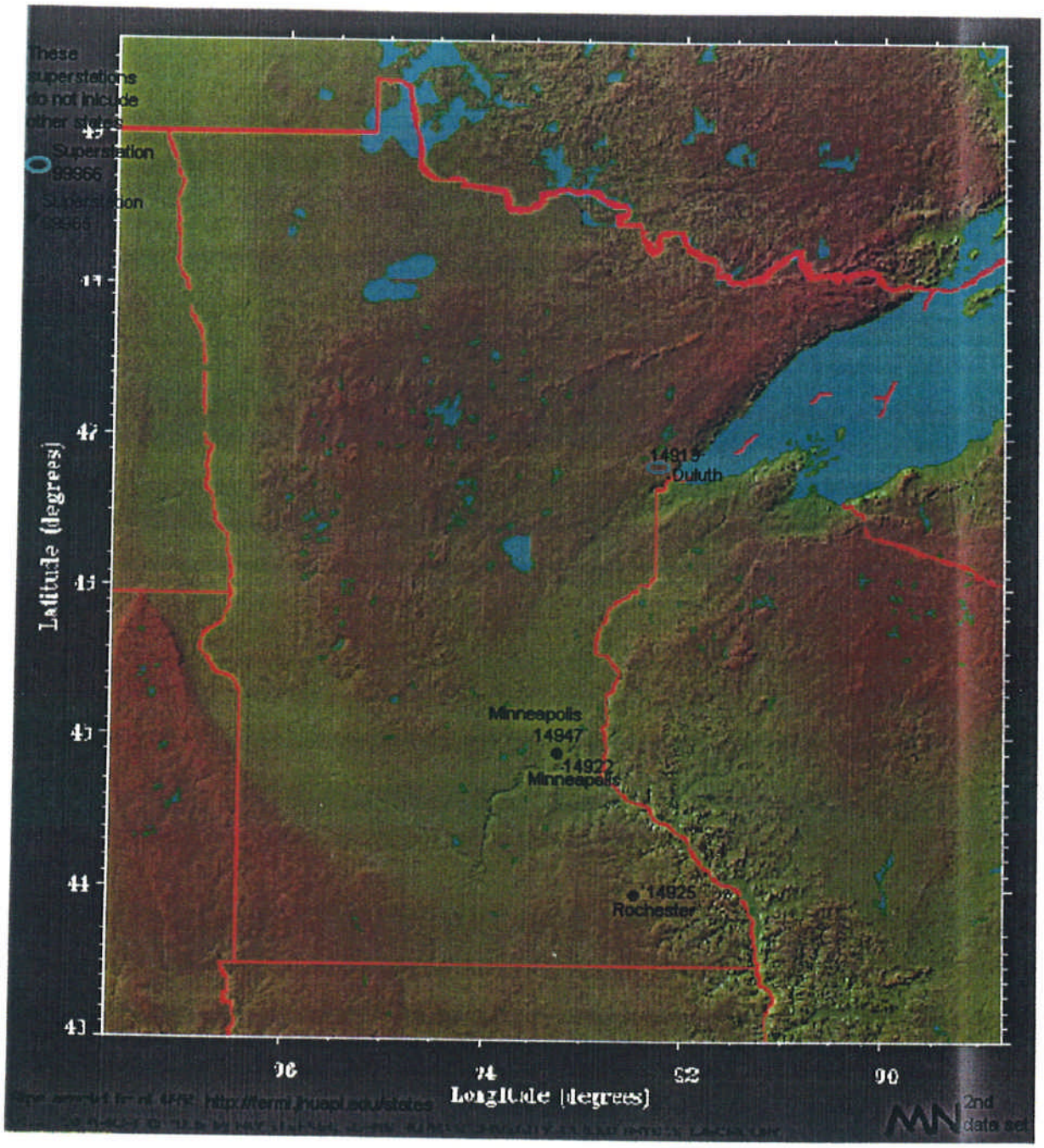
These superstations do not include other states
Superstation 99966
Superstation 99965
14913
Duluth
Minneapolis
14947
14922
Minneapolis
14925
Rochester
Latitude (degrees)
Longitude (degrees)
96
94
92
90
2nd data set

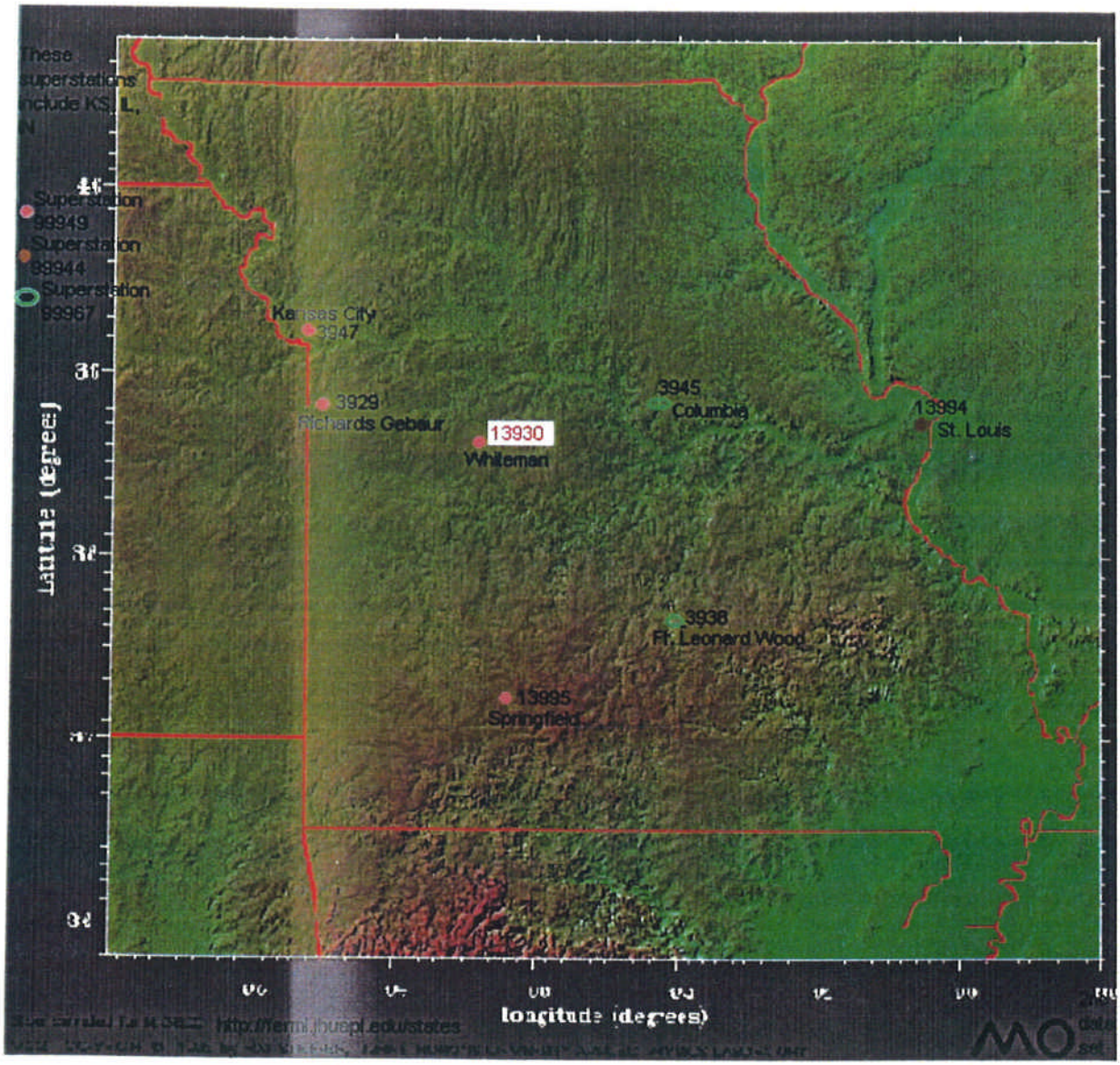
These
Superstations
include KS, IL,
N
Superstation
99949
Superstation
99944
Superstation
99967
Kansas City
3947
3929
Richards Gebaur
13930
Whiteman
3945
Columbia
13994
St. Louis
3936
Ft. Leonard Wood
13995
Springfield
Latitude (degrees)
longitude (degrees)


These superstations include AL, G
Superstation 99970
Superstation 99911
Superstation 99910
Superstation 99913
93862
Tupelo
13825
Columbus
3866
Meridian
3940
Jackson
13865
Meridian
13820
Keesler
35
34
33
32
31
30
Latitude (degrees)
91
90
89
Longitude (degrees)
MS
2nd date set
COPYRIGHT © 1995 by RAY STERNER, JOHNS HOPKINS UNIVERSITY APPLIED PHYSICS LABORATORY

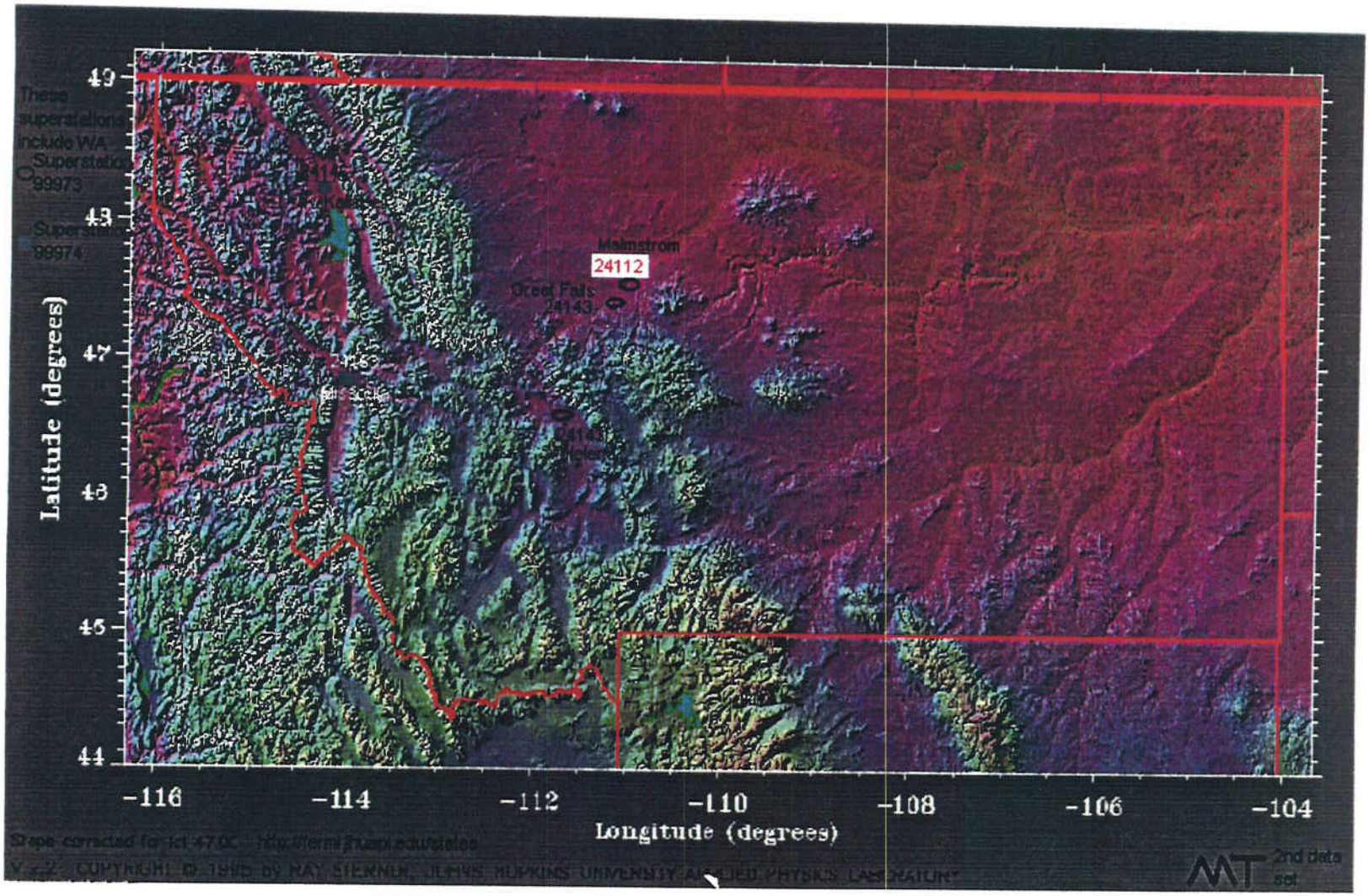
These superstations include WA
Superstation 99973
Superstation 99974
Malmstrom
24112
Great Falls
24143
Latitude (degrees)
49
47
45
44
-116
-114
-112
-110
-108
-106
-104
Longitude (degrees)
Slope corrected for lat 47.0C - http://ems.jhuapl.edu/stelec
V 4.2 COPYRIGHT © 1998 by RAY STEKNUN, JOHNS HOPKINS UNIVERSITY APPLIED PHYSICS LABORATORY
2nd data set

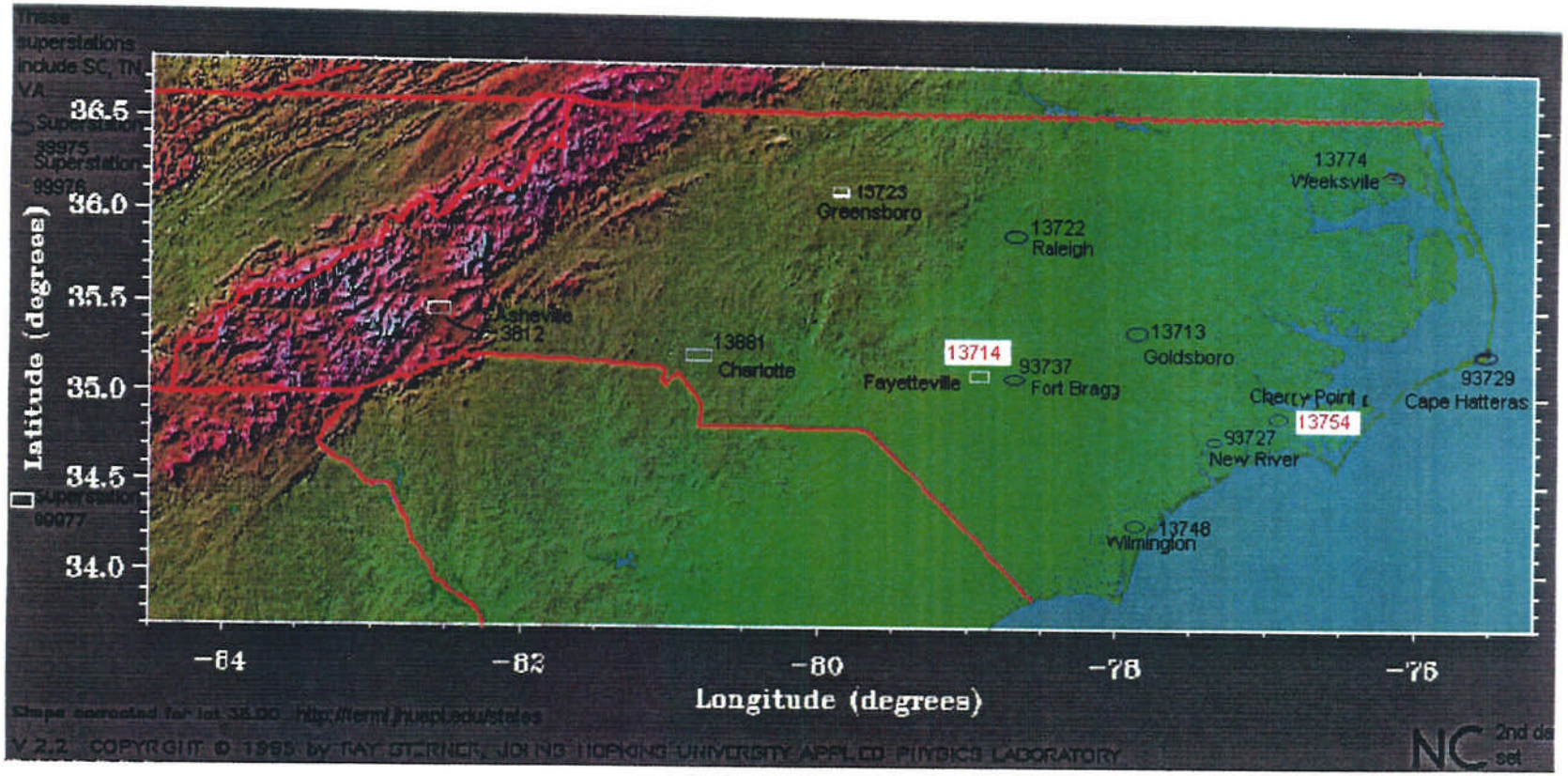
These superstations include SC, TN, VA
Superstation 99975
Superstation 99976
Superstation 99977
Latitude (degrees)
36.5
36.0
35.5
35.0
34.5
34.0
13723 Greensboro
13722 Raleigh
13774 Weeksville
Asheville 3812
13881 Charlotte
13714
Fayetteville
93737 Fort Bragg
13713 Goldsboro
Cherry Point
13754
93729 Cape Hatteras
93727 New River
13748 Wilmington
-84
-82
-80
-78
-76
Longitude (degrees)
Shape corrected for lat 38.00 http://terml.jhuapl.edu/states
V 2.2 COPYRIGHT © 1995 by RAY STERNER, JOHNS HOPKINS UNIVERSITY APPLIED PHYSICS LABORATORY
NC 2nd de set


Latitude (degrees)
Longitude (degrees)
49.0
48.5
48.0
47.5
47.0
46.5
46.0
-104
-102
-100
-98
94014
Williston
94011
Minot
24011
Bismarck
Grand Forks
94925
Fargo
14914
ND 2nd data set

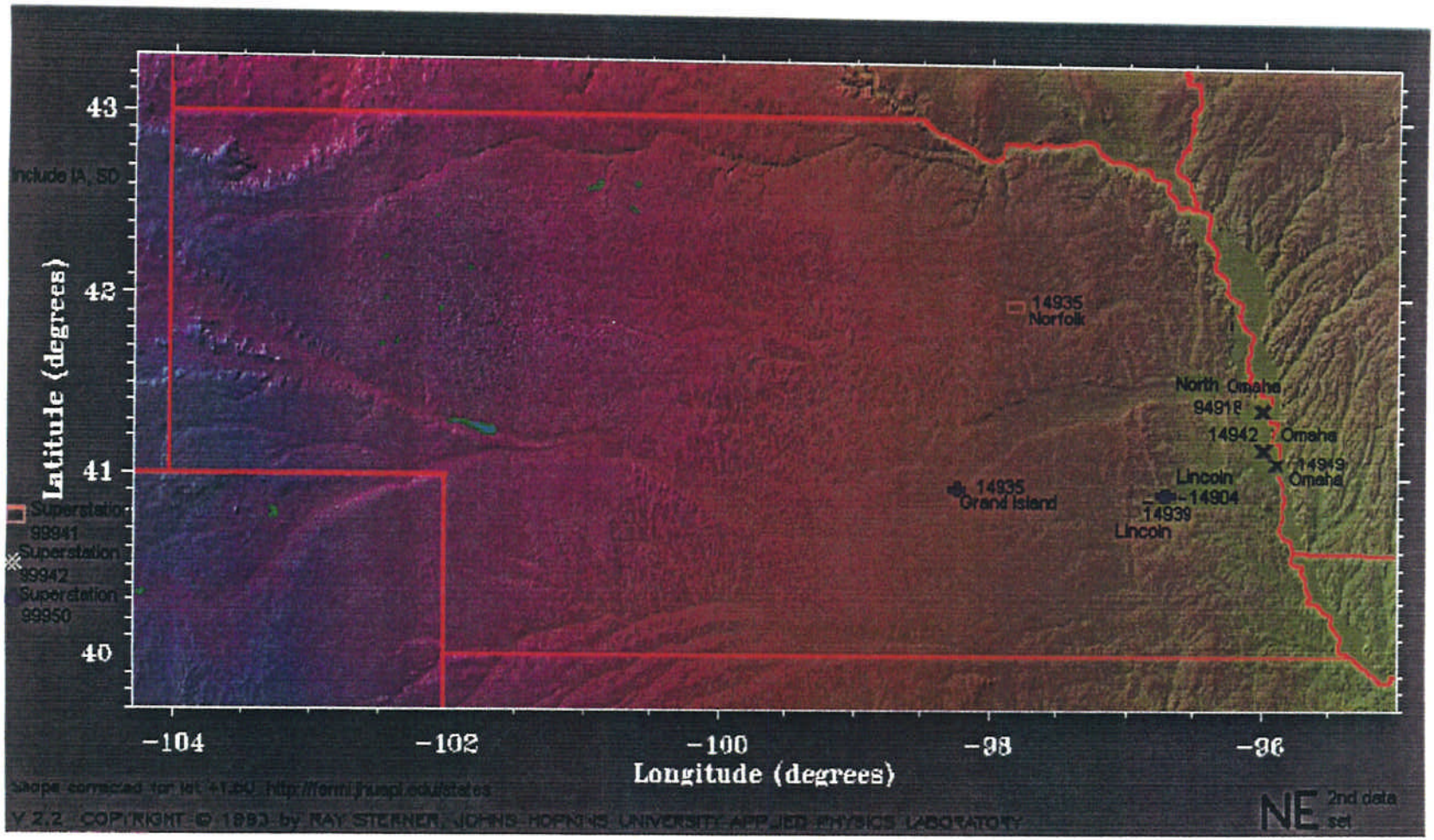
43
42
41
40
Latitude (degrees)
-104
-102
-100
-98
-96
Longitude (degrees)
Include IA, SD
14935
Norfolk
North Omaha
94918
14942
Omaha
14949
Omaha
Lincoln
14904
14939
Lincoln
14935
Grand Island
Superstation
99941
Superstation
99942
Superstation
99950
NE
2nd data
set

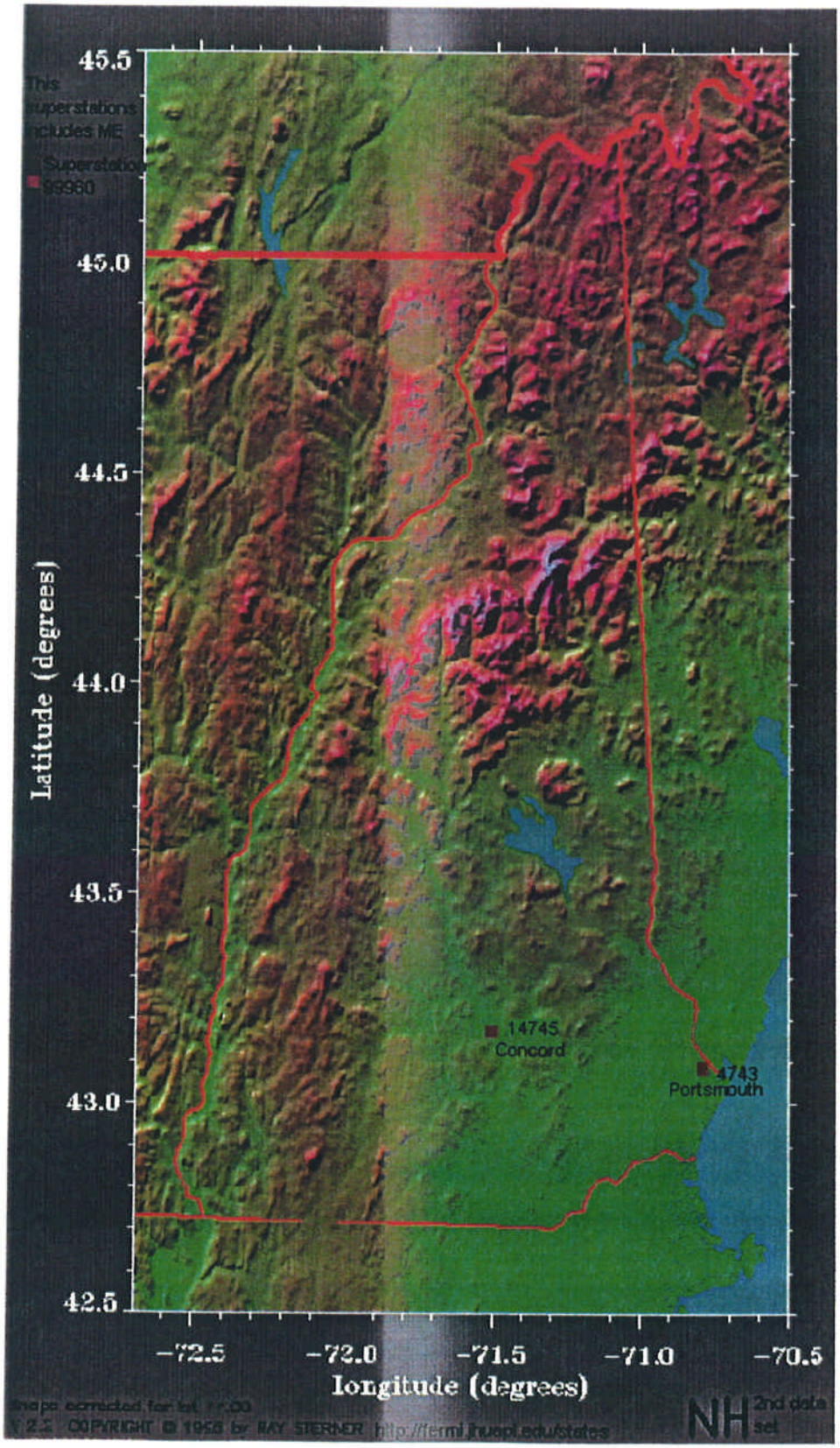
45.5
45.0
44.5
44.0
43.5
43.0
42.5
Latitude (degrees)
-72.5
-72.0
-71.5
-71.0
-70.5
longitude (degrees)
14745
Concord
4743
Portsmouth
NH
2nd data set

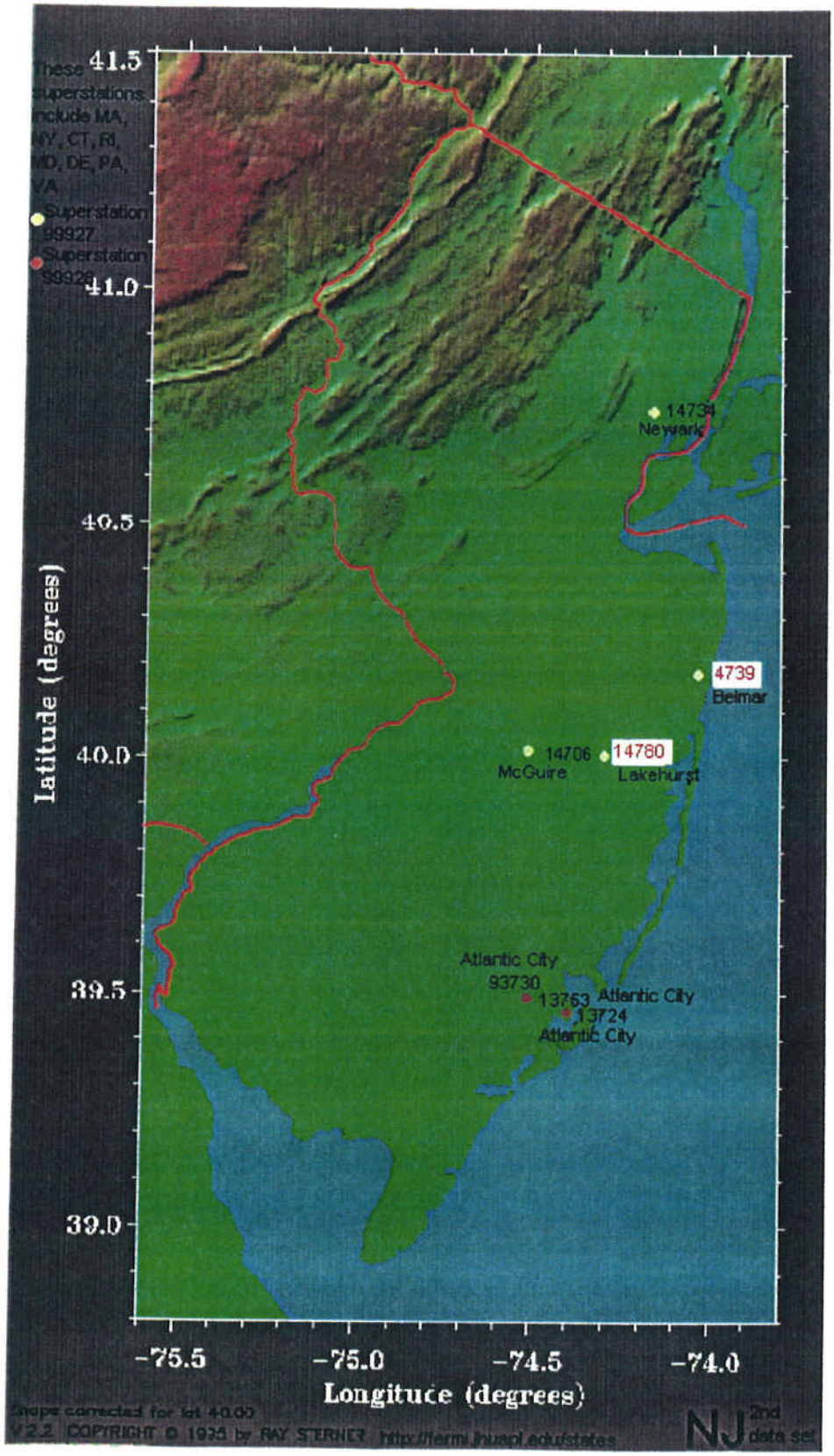
These Superstations include MA, NY, CT, RI, MD, DE, PA, VA
Superstation 99927
Superstation 99928
41.5
41.0
40.5
40.0
39.5
39.0
Latitude (degrees)
14734
Newark
4739
Belmar
14706
McGuire
14780
Lakehurst
Atlantic City
93730
13763 Atlantic City
13724
Atlantic City
-75.5
-75.0
-74.5
-74.0
Longitude (degrees)
Shape corrected for lat 40.00
V 2.2 COPYRIGHT © 1995 by RAY STERNER http://fermi.jhuapl.edu/states
NJ 2nd data set


These Superstations include TX
Superstation 99986
Superstation 99987
37
36
35
34
33
32
31
Latitude (degrees)
23050
Albuquerque
23008
Clovis
23002
Holloman
23053
Las Cruces
Roswell
23009
-109
-108
-107
-106
-105
-104
-103
Longitude (degrees)
NM
2nd data set


These superstations include CA
Superstation 99968
Superstation 99969
Superstation 99920
Superstation 99923
Winnemucca
24128
Reno
Fallon
93102
Desert Rock
3160
23112
42
40
38
36
Latitude (degrees)
-120
-119
-118
-117
-116
-115
-114
Longitude (degrees)
NV
2nd data set
http://fermi.jhuapl.edu/states
V2.2 COPYRIGHT © 1995 by RAY STERNER, JOHNS HOPKINS UNIVERSITY APPLIED PHYSICS LABORATORY

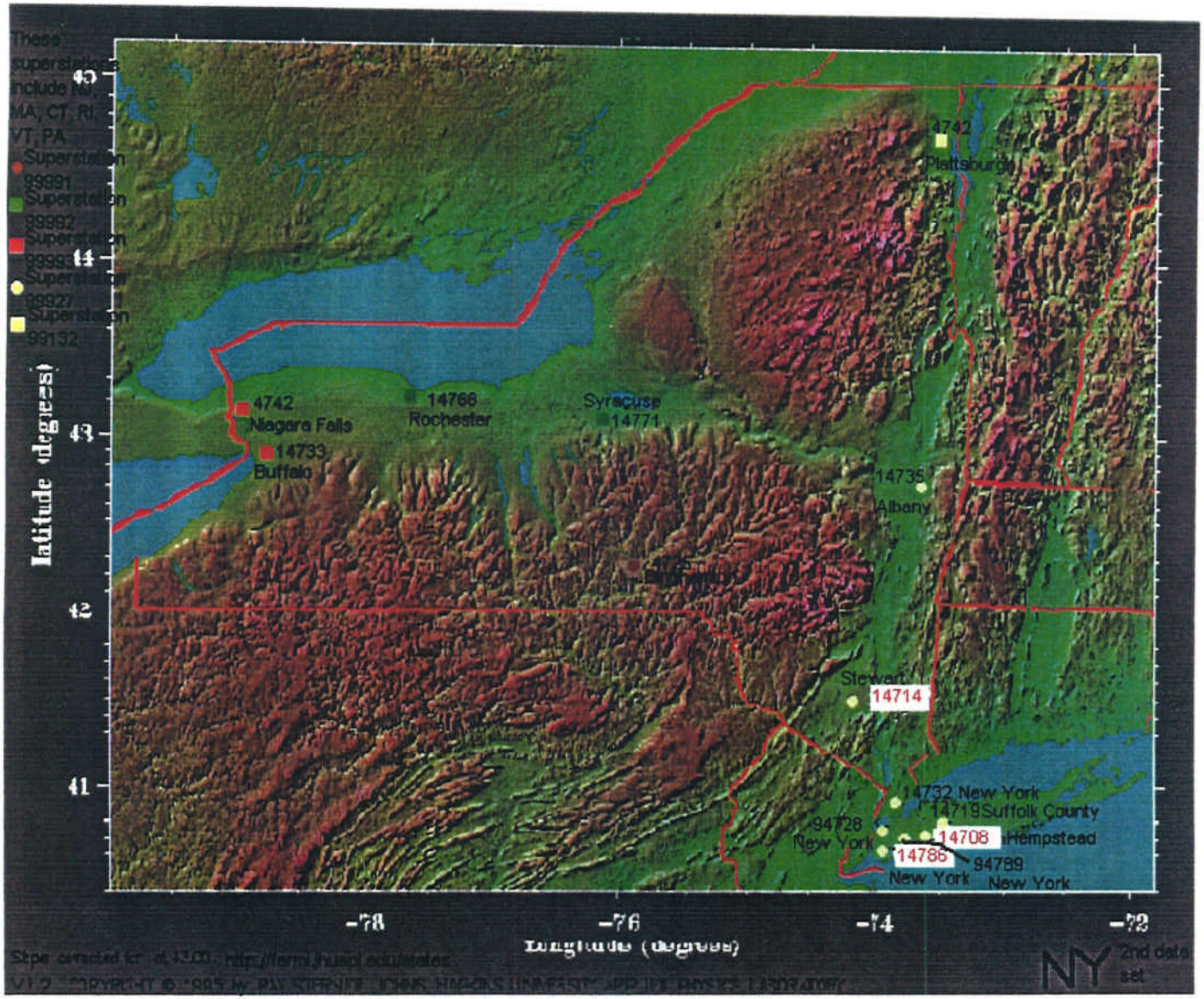
These superstations include NY, MA, CT, RI, VT, PA
Superstation 99991
Superstation 99992
Superstation 99993
Superstation 99927
Superstation 99132
4742 Niagara Falls
14733 Buffalo
14768 Rochester
Syracuse 14771
4742 Plattsburgh
14735 Albany
Stewart 14714
14732 New York
14719 Suffolk County
94728 New York
14708 Hempstead
14786
94789 New York
New York
Latitude (degrees)
Longitude (degrees)
-78
-76
-74
-72
45
44
43
42
41
NY 2nd data set


These superstations include WI, IL, IN, WV, PA
Superstation 99994
Superstation 99995
Superstation 99954
Superstation 99949
94830 Toledo
14820 Cleveland
14852 Youngston
14895 Akron
14891 Mansfield
Columbus 93834
14821 Columbus
Dayton 93815
Springfield 93867
13840
Wright Patterson
13812 Columbus
13813 Wright Patterson
13841 Wilmington
93814 Cincinnati
Latitude (degrees)
Longitude (degrees)
-84
-83
-82
-81
41
40
39
OH
2nd data set



Latitude (degrees)
37
36
35
34
Longitude (degrees)
-102
-100
-98
-96
13909
Enid
13968
Tulsa
Oklahoma City
13919
13967
Oklahoma City
13945
Fort Sill
3932
Clinton
Altus
13902
Thess
superstations
include TX, KS
Superstation
99997
Superstation
99939
Superstation
99940
OK 2nd data set


These superstation include WA
Superstation 99100
Superstation 99101
Superstation 99133
94224 Astoria
24229 Portland
24232 Salem
24221 Eugene
24155 Pendleton
24134 Burns
24226
Klamath Falls
94236
46
45
44
43
42
Latitude (degrees)
-124
-122
-120
-118
Longitude (degrees)
OR 2nd data set